

January 22, 2018 Commission Meeting

- Appointments – Res. 1-1-18
- Establish Rules for Special Election for 2nd District Commissioner – Res. 1a-1-18
- Suspend the Rules to consider Res. 1b-1-18
- Appointments – Res. 1b-1-18
- Budget Changes – Res. 2-1-18 thru 4-1-18
- Henry County Road Listings – Res. 5-1-18
- Title VI – Res. 6-1-18
- Chancery Court set aside delinquent tax sale as to parcels purchased by Henry County which constitute an economic and environmental hardship – Res. 7-1-18
- Litter Grant – Res. 8-1-18

STATE OF TENNESSEE
COUNTY OF HENRY...

Be it remembered that the County Commission met in a regular session at the Courthouse in Henry County, Tennessee on January 22, 2018 at 5:00 p.m. Present and presiding the Honorable Brent Greer, Chairman, Donna Craig, County Clerk and the County Commissioners:

ITEM NO. 1 The meeting was called to order by Sheriff Monte Belew.

ITEM NO. 2 The invocation was led by Commissioner Humphreys.

ITEM NO. 3 The pledge to the flag was led by Commissioner Webb.

ITEM NO. 4 Roll Call

The following Commissioners were present: Wesley Bradley, Dell Carter, Greg Carter, James Copeland, Kenneth Humphreys, Don Jones, Kreg Kyle, Paul Mathenia, Connie McSwain, Paul Neal, Monte Starks, Marty Visser, and David Webb. Absent: Randy Gean.

ITEM NO. 5 Citizen's Forum

NONE AND THE CHAIR CLOSED THE FORUM

ITEM NO. 6 Commissioner's Forum

NONE AND THE CHAIR CLOSED THE FORUM

ROLL CALL

COUNTY COMMISSION, HENRY COUNTY, DONNA CRAIG, COUNTY CLERK
PARIS, TENNESSEE

A motion was made by Commissioner Humphreys and seconded by Commissioner Kyle to approve Resolution 1-1-18, to appoint certain citizens and commissioners to various boards, committees, and positions.

ITEM NO. 7

	ABSENT	PRESENT	MOTION	SECOND	AYE	NO	ABSTAIN	PASS
BRADLEY, WESLEY								
CARTER, DELL								
CARTER, GREG								
COPELAND, JAMES								
GEAN, RANDY								
HUMPHREYS, KENNETH			X					
JONES, DON								
KYLE, KREG				X				
MATHENIA, PAUL								
MCSWAIN, CONNIE								
NEAL, PAUL								
STARKS, MONTE								
VISSER, MARTY								
WEBB, DAVID								
TOTAL								

VOICE VOTE CARRIED

DATE : 1-22-18

37

RESOLUTION NO. 1-1-18

**A RESOLUTION OF THE HENRY COUNTY, TENNESSEE BOARD
OF COMMISSIONERS TO APPOINT CERTAIN CITIZENS AND
COMMISSIONERS TO VARIOUS BOARDS, COMMITTEES, AND
POSITIONS**

54

WHEREAS, certain vacancies now exist on various boards, committees, and commissions, and in various positions of Henry County, Tennessee; and

WHEREAS, it is the duty and responsibility of the Board of Commissioners of Henry County, Tennessee to appoint certain qualified citizens and Henry County Commissioners to fill said vacancies; and

WHEREAS, the Board of Commissioners has examined and evaluated the qualifications of certain citizens and County Commissioners for appointment to said boards, committees, commissions, and positions.

NOW, THEREFORE BE IT RESOLVED by the Board of Commissioners of Henry County, Tennessee, assembled in regular session on this 22nd day of January, 2018, a majority or more of said Commissioners concurring, that:

SECTION 1. The following be and hereby are appointed to the Agriculture Committee for 2 year term with term to expire January, 2020:

- a. Farm Woman – Crystal Norwood
- b. Farm Man – Grant Norwood
- c. Two County Commissioners – Don Jones and Paul Neal

SECTION 2. Dell Carter be and hereby is appointed to the Henry County Airport Committee for a 6 year term with term to expire January, 2024.

SECTION 3. Rob Whitfield be and hereby is appointed as County Attorney for a term to expire September, 2019.

SECTION 4. The following be and hereby are appointed to the Beer Board for 1 year term with term to expire January 2019:

- a. District 1 – Don Jones
- b. District 2 – Kreg Kyle
- c. District 3 – Paul Mathenia
- d. District 4 – Dell Carter
- e. District 5 – Greg Carter
- f. County Attorney – Rob Whitfield

SECTION 5. The following be and hereby are appointed to the Budget Committee for a 3 year term with term to expire January, 2021:

- a. County Commissioner – Kenneth Humphreys
- b. Citizen-at-Large – Melanie Dodd
- c. County Commissioner – Connie McSwain

SECTION 6. The following be and hereby are appointed to the Central Community Service Center Building Committee for a 3 year term with term to expire January, 2021:

- a. County Commissioners – David Webb and Monte Starks

SECTION 7. April Perry be and hereby is appointed to the Central Community Service Center Building Committee for a 1 year term with term to expire January 2019.

SECTION 8. The following be and hereby are appointed to the Courthouse Committee for a 1 year term with term to expire January, 2019:

- a. District 1 – Randy Gean
- b. District 2 – Kreg Kyle

- c. District 3 – Paul Mathenia
- d. District 4 – Dell Carter
- e. District 5 – David Webb

SECTION 9. The following be and hereby are appointed to the Delinquent Tax Committee for a 1 year term with term to expire January, 2019:

- a. District 1 – Wes Bradley
- b. District 2 – Paul Neal
- c. District 3 – Paul Mathenia
- d. District 4 – James Copeland
- e. District 5 – Greg Carter
- f. County Attorney – Rob Whitfield
- g. County Mayor – Brent Greer

SECTION 10. The following be and hereby are appointed to the Emergency Communications Board for a 4 year term with term to expire January, 2022:

- a. Monte Belew
- b. Pam French
- c. Ron Watkins

SECTION 11. The following be and hereby are appointed to the Committee to Study Rural Fire Protection for Henry County for a 1 year term with term to expire January, 2019:

- a. District 1 – Don Jones
- b. District 2 – Kreg Kyle
- c. District 3 – Paul Mathenia
- d. District 4 – James Copeland
- e. District 5 – David Webb

SECTION 12. The following be and hereby are appointed to the Board of Health for a 1 year term with term to expire January, 2019:

- a. County Physician – Dr. Terry Harrison
- b. Dentist – Dr. Jeff Morris
- c. Veterinarian – Dr. Buddy Gardner
- d. Director of Schools – Dr. Brian Norton
- e. Nurse – Lori Taylor
- f. Pharmacist – Randall Perkins
- g. Legal Profession – Bill Looney
- h. Medical Doctor – Dr. Scott Whitby

SECTION 13. The following be and hereby are appointed to the Health Insurance Committee for a 1 year term with term to expire January, 2019:

- a. District 1 – Randy Gean
- b. District 2 –Kreg Kyle
- c. District 3 – Monte Starks
- d. District 4 – James Copeland
- e. District 5 – Connie McSwain

SECTION 14. David Webb be and hereby is appointed as County Historian for a 1 year term with term to expire January, 2019.

SECTION 15. The following be and hereby are appointed to the Investment Committee for a 1 year term with term to expire January, 2019:

- a. Brent Greer
- b. Randi French
- c. Donna Craig

SECTION 16. The following be and hereby are appointed to the Legislative Committee for a 1 year term with term to expire January, 2019:

- a. District 1 – Wes Bradley
- b. District 2 – Paul Neal
- c. District 3 – Monte Starks
- d. District 4 – James Copeland
- e. District 5 – David Webb
- f. County Attorney – Rob Whitfield

SECTION 17. Dr. Scott Portis be and hereby is appointed as Medical Examiner for a 1 year term with term to expire January, 2019.

SECTION 18. Dr. Charles Walker be and hereby is appointed as Assistant Medical Examiner for a 1 year term with term to expire January, 2019.

SECTION 19. The following be and hereby are appointed to the Nominating Committee for a 1 year term with term to expire January, 2019:

- a. District 1 – Randy Gean
- b. District 2 – Paul Neal
- c. District 3 – Paul Mathenia
- d. District 4 – Dell Carter
- e. District 5 – David Webb

SECTION 20. The following be and hereby are appointed to the Employees Personnel Policies and Procedures Committee for a 2 year term with term to expire January, 2020:

- a. District 1 – Wes Bradley
- b. District 3 – Paul Mathenia
- c. District 5 – Connie McSwain

SECTION 21. The following be and hereby are appointed to the Public Records Commission for a 1 year term with term to expire January, 2019:

- a. Donna Craig
- b. Brent Greer
- c. Pam Martin
- d. Wes Bradley
- e. Vicki Snyder
- f. Paul Neal
- g. Connie McSwain
- h. David Webb
- i. Stephanie Tayloe

SECTION 22. The following be and hereby are appointed to the Carroll-Henry County Railroad Authority for a 1 year term with term to expire January, 2019:

- a. Kreg Kyle
- b. Brent Greer

SECTION 23. The following be and hereby are appointed to the Solid Waste Committee for a 3 year term with term to expire January, 2021:

- a. Citizen-at-Large – Jeff Atkins
- b. County Commissioners – Wes Bradley and James Copeland

SECTION 24. The following be and hereby are appointed to the Veterans' Service Committee for a 1 year term with term to expire January, 2019:

- a. Greg Carter
- b. James Copeland

SECTION 25. The following be and hereby are appointed to the Work Release Committee for a 1 year term with term to expire January, 2019:

- a. District 1 – Don Jones
- b. District 2 – Paul Neal
- c. District 3 – Monte Starks
- d. District 4 – Kenneth Humphreys
- e. District 5 – Connie McSwain


BE IT FURTHER RESOLVED that any and all acts previously passed by this Board of County Commissioners which are in conflict with this Resolution be and hereby are rescinded, repealed, and are of no effect whatsoever.

BE IT FURTHER RESOLVED that this Resolution shall take effect upon its passage by this Board of County Commissioners and approval by the County Executive, the public welfare requiring it.

BE IT FINALLY RESOLVED that a true copy of this Resolution be spread upon the Commission record of this date.

PASSED 1-22-18


BRENT GREER, CHAIRMAN
HENRY COUNTY COMMISSION


DONNA CRAIG
COUNTY CLERK

APPROVED 1-22-18


BRENT GREER
HENRY COUNTY MAYOR

ROLL CALL
COUNTY COMMISSION, HENRY COUNTY, DONNA CRAIG, COUNTY CLERK
PARIS, TENNESSEE

Commissioner Neal made a motion to approve Resolution 1a-1-18, establishing the rules of procedure for conducting a special election to fill the office of County Commissioner – 2nd district. Commissioner Kyle seconded the motion

ITEM NO. 8

	ABSENT	PRESENT	MOTION	SECOND	AYE	NO	ABSTAIN	PASS
BRADLEY, WESLEY								
CARTER, DELL								
CARTER, GREG								
COPELAND, JAMES								
GEAN, RANDY								
HUMPHREYS, KENNETH								
JONES, DON								
KYLE, KREG				X				
MATHENIA, PAUL								
MCSWAIN, CONNIE								
NEAL, PAUL			X					
STARKS, MONTE								
VISSER, MARTY								
WEBB, DAVID								
TOTAL								

VOICE VOTE CARRIED

DATE : 1-22-18

RESOLUTION NO. 1a-1-18

**A RESOLUTION OF THE HENRY COUNTY, TENNESSEE BOARD
OF COMMISSIONERS ESTABLISHING THE RULES OF
PROCEDURE FOR CONDUCTING A SPECIAL ELECTION TO
FILL THE OFFICE OF COUNTY COMMISSIONER – 2nd
DISTRICT**

WHEREAS, a vacancy now exists in the office of Henry County Commissioner in the 2nd District; and

WHEREAS, the Board of Commissioners of Henry County, Tennessee must fill the said vacancy which now exists; and

WHEREAS, a special election for the purpose of filling the said vacancy has been set by the Board of Commissioners of Henry County, Tennessee; and

WHEREAS, it is appropriate and necessary that certain rules and procedures for the conduct of the special election be established to insure the order and fairness of the said special election.

NOW, THEREFORE, BE IT RESOLVED that the Board of Commissioners of Henry County, Tennessee, assembled in regular session on this 22nd day of January 2018, a majority or more of the membership concurring, that:

SECTION 1. Each candidate for the office of County Commissioner- 2nd District, whose qualifications are accepted by said Henry County Commission, be and hereby is granted the opportunity to speak to the assembled Commission in his/her own behalf prior to the casting of the official ballot or ballots; and provided, however, that any candidate so qualified may designate a person of his or her choice to speak in his or her own behalf; and provided, further, that in any event, the time granted for the speech or speeches on behalf of any candidate shall be for a period of time no longer than five (5) minutes.

SECTION 2. Any and all ballots shall be cast pursuant to the requirements of Section 5-5-116 of the Tennessee Code Annotated.

SECTION 3. To be elected, a candidate must receive the vote of a minimum of eight (8) Commissioners, pursuant to the requirements of Section 5-5-109 of the Tennessee Code Annotated.

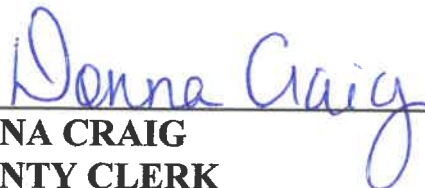
SECTION 4. In the event that no candidate receives the eight (8) votes required for election on the first ballot, then the Commission shall proceed to the second ballot and any number of additional ballots necessary until one candidate receives the vote of a minimum of eight (8) of the Commissioners; provided, that before proceeding to a second or any subsequent ballot, the name or names of the candidate or candidates receiving the least number of votes on the previous ballot shall be deleted from the second or any subsequent ballot; and provided, further, that the names of a candidate or candidates shall not be deleted from any ballot when such deletion would result in a ballot containing the name of only one (1) candidate that had received less than the eight (8) votes required for election.

BE IT FINALLY RESOLVED, that a true copy of this Resolution be spread upon the Commission record of this date.

PASSED 1-22-18




BRENT GREER, CHAIRMAN
HENRY COUNTY COMMISSION



DONNA CRAIG
COUNTY CLERK

APPROVED 1-22-18



BRENT GREER
HENRY COUNTY MAYOR

ROLL CALL
COUNTY COMMISSION, HENRY COUNTY, DONNA CRAIG, COUNTY CLERK
PARIS, TENNESSEE

ITEM NO. 9 – Commissioner Kyle made a motion to suspend the rules to consider Resolution 1b-1-18. Commissioner Visser seconded the motion.

ITEM NO. 10 – A motion was made by Commissioner Bradley and seconded by Commissioner Neal to approve Resolution 1b-1-18, to appoint certain citizens and commissioners to various boards, committees, and positions.

	ABSENT	PRESENT	MOTION	SECOND	AYE	NO	ABSTAIN	PASS
BRADLEY, WESLEY			X					
CARTER, DELL								
CARTER, GREG								
COPELAND, JAMES								
GEAN, RANDY								
HUMPHREYS, KENNETH								
JONES, DON								
KYLE, KREG								
MATHENIA, PAUL								
MCSWAIN, CONNIE								
NEAL, PAUL				X				
STARKS, MONTE								
VISSER, MARTY								
WEBB, DAVID								
TOTAL								

VOICE VOTE CARRIED

DATE : 1-22-18

RESOLUTION NO. 1b-1-18

**A RESOLUTION OF THE HENRY COUNTY, TENNESSEE BOARD
OF COMMISSIONERS TO APPOINT CERTAIN CITIZENS AND
COMMISSIONERS TO VARIOUS BOARDS, COMMITTEES, AND
POSITIONS**

WHEREAS, certain vacancies now exist on various boards, committees, and commissions, and in various positions of Henry County, Tennessee; and

WHEREAS, it is the duty and responsibility of the Board of Commissioners of Henry County, Tennessee to appoint certain qualified citizens and Henry County Commissioners to fill the said vacancies; and

WHEREAS, the Board of Commissioners has examined and evaluated the qualifications of certain citizens and County Commissioners for appointment to the said boards, committees, commissions, and positions.


NOW, THEREFORE BE IT RESOLVED by the Board of Commissioners of Henry County, Tennessee, assembled in regular session on this 22nd day of January, 2018, a majority or more of said Commissioners concurring, that James Travis be and hereby is appointed to the Hospital Board with term ending 2023.

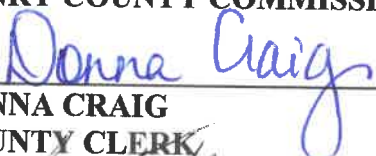
BE IT FURTHER RESOLVED that any and all acts previously passed by this Board of County Commissioners which are in conflict with this Resolution be and hereby are rescinded, repealed, and are of no effect whatsoever.

BE IT FURTHER RESOLVED that this Resolution shall take effect upon its passage by this Board of County Commissioners and approval by the County Mayor, the public welfare requiring it.


BE IT FINALLY RESOLVED that a true copy of this Resolution be spread upon the Commission record of this date.

PASSED 1-22-18


BRENT GREER, CHAIRMAN
HENRY COUNTY COMMISSION


DONNA CRAIG
COUNTY CLERK

APPROVED 1-22-18


BRENT GREER
HENRY COUNTY MAYOR

ROLL CALL
COUNTY COMMISSION, HENRY COUNTY, DONNA CRAIG, COUNTY CLERK
PARIS, TENNESSEE

A motion was made by Commissioner Mathenia and seconded by Commissioner Dell Carter to approve the Consent Agenda, which consists of the following: Minutes of the meeting of December 18, 2017, quarterly reports, approval of trustee's monthly report, Henry County Medical Center statement of cash flow, report of property tax collections to date, report of total revenue collections to date, and the following Notary Public designations: Alisa Scheiblein, Betsy A. Evans, Amber Hill, Cindy Wade, Paula Scott, Lisa Jackson, Beth Taylor, Corrie Campfield, and Whitney D. Buckelew.

ITEM NO. 11

	ABSENT	PRESENT	MOTION	SECOND	AYE	NO	ABSTAIN	PASS
BRADLEY, WESLEY								
CARTER, DELL				X				
CARTER, GREG								
COPELAND, JAMES								
GEAN, RANDY								
HUMPHREYS, KENNETH								
JONES, DON								
KYLE, KREG								
MATHENIA, PAUL			X					
MCSWAIN, CONNIE								
NEAL, PAUL								
STARKS, MONTE								
VISSER, MARTY								
WEBB, DAVID								
TOTAL								

VOICE VOTE CARRIED

DATE : 1-22-18

ROLL CALL
COUNTY COMMISSION, HENRY COUNTY, DONNA CRAIG, COUNTY CLERK
PARIS, TENNESSEE

Commissioner Humphreys made a motion to approve Resolutions 2-1-18 thru and inclusive of 4-1-18, to authorize certain changes in the budget for Fiscal 2017-2018. The motion was seconded by Commissioner Greg Carter.

ITEM NO. 12

	ABSENT	PRESENT	MOTION	SECOND	AYE	NO	ABSTAIN	PASS
BRADLEY, WESLEY					X			
CARTER, DELL					X			
CARTER, GREG				X	X			
COPELAND, JAMES					X			
GEAN, RANDY	X							
HUMPHREYS, KENNETH			X		X			
JONES, DON					X			
KYLE, KREG					X			
MATHENIA, PAUL					X			
MCSWAIN, CONNIE					X			
NEAL, PAUL					X			
STARKS, MONTE					X			
VISSER, MARTY					X			
WEBB, DAVID					X			
TOTAL	1				13			

MOTION CARRIED

DATE : 1-22-18

RESOLUTION #2-1-18

**A RESOLUTION OF THE HENRY COUNTY, TENNESSEE BOARD OF
COMMISSIONERS TO AUTHORIZE CERTAIN CHANGES IN THE BUDGET
FOR THE HENRY COUNTY GENERAL FUND
FOR FISCAL 2017-2018**

WHEREAS, the Board of County Commissioners of Henry County, Tennessee at its June Recessed Session, 2017, adopted the budget for the Henry County General Fund for fiscal 2017-2018; and,

WHEREAS, the said Board of County Commissioners of Henry County, Tennessee must authorize and approve any and all changes and amendments of the said budget of the Henry County General Fund; and,

WHEREAS, the expenditures authorized in the said budget of the Henry County General Fund will be insufficient in certain line items with funds being available for transfer; and,

WHEREAS, it is necessary and appropriate that the said budget of the Henry County General Fund be amended to provide additional funds for certain line items.

NOW, THEREFORE, BE IT RESOLVED by the Board of County Commissioners of Henry County, Tennessee assembled in regular session on this the 22nd day of January 2018, a majority or more of said membership concurring, that the budget for the Henry County General Fund be and hereby is amended as follows, to-wit:

CIRCUIT COURT CLERK

INCREASE ACCOUNT 53500-330, entitled, "Operating Lease Payments,"
in the amount of \$662.00

DECREASE ACCOUNT 53100-330, entitled "Operating Lease Payments,"
in the amount of \$662.00

Please see memo from Mike Wilson and Vicki Snyder regarding this transfer.

OTHER ADMINISTRATION OF JUSTICE

INCREASE ACCOUNT 53900-399, entitled, "Other Contracted Services,"
in the amount of \$20,651.00

DECREASE ACCOUNT 39000, entitled "Unappropriated Fund Balance,"
in the amount of \$20,651.00

Transfer due to November delinquent tax sale.

HEALTH DEPARTMENT

INCREASE REVENUE ACCOUNT 46390, entitled "Other Health and
Welfare Grants," in the amount of \$1,407.00

INCREASE ACCOUNT 55110-131, entitled, "Medical Personnel," in the amount of \$1,251.00

INCREASE ACCOUNT 55110-201, entitled "Social Security," in the amount of \$75.00

INCREASE ACCOUNT 55110-204, entitled "State Retirement," in the amount of \$63.00

INCREASE ACCOUNT 55110-212, entitled "Medicare," in the amount of \$18.00


Please see memo from Tracy Byrd regarding this request.


BE IT FURTHER RESOLVED that a true copy of this Resolution be spread upon the Commission record of this date.

PASSED 1-22-18


BRENT GREER, CHAIRMAN
HENRY COUNTY COMMISSION

APPROVED 1-22-18


DONNA CRAIG
COUNTY CLERK


BRENT GREER
COUNTY MAYOR

RESOLUTION #3-1-18

**A RESOLUTION OF THE HENRY COUNTY, TENNESSEE BOARD OF
COMMISSIONERS TO AUTHORIZE CERTAIN CHANGES IN THE BUDGET
FOR THE HENRY COUNTY GENERAL CAPITAL PROJECTS FUND
FOR FISCAL 2017-2018**

WHEREAS, the Board of County Commissioners of Henry County, Tennessee at its June Recessed Session, 2017, adopted the budget for the Henry County General Capital Projects Fund for fiscal 2017-2018; and,

WHEREAS, the said Board of County Commissioners of Henry County, Tennessee must authorize and approve any and all changes and amendments of the said budget of the Henry County General Capital Projects Fund; and,

WHEREAS, the expenditures authorized in the said budget of the Henry County General Capital Projects Fund will be insufficient in certain line items with funds being available for transfer; and,

WHEREAS, it is necessary and appropriate that the said budget of the Henry County General Capital Projects Fund be amended to provide additional funds for certain line items.

NOW, THEREFORE, BE IT RESOLVED by the Board of County Commissioners of Henry County, Tennessee assembled in regular session on this the 22nd day of January 2018, a majority or more of said membership concurring, that the budget for the Henry County General Capital Projects Fund be and hereby is amended as follows, to-wit:

INCREASE REVENUE ACCOUNT 46290, entitled, "Other Public Safety Grants," in the amount of \$24,103.00


INCREASE ACCOUNT 91110-790, entitled "Other Equipment," in the amount of \$24,103.00

BE IT FURTHER RESOLVED that a true copy of this Resolution be spread upon the Commission record of this date.

PASSED 1-22-18

APPROVED 1-22-18


BRENT GREER, CHAIRMAN
HENRY COUNTY COMMISSION


DONNA CRAIG
COUNTY CLERK


BRENT GREER
COUNTY MAYOR

RESOLUTION #4-1-18

**A RESOLUTION OF THE HENRY COUNTY, TENNESSEE BOARD OF
COMMISSIONERS TO AUTHORIZE CERTAIN CHANGES IN THE BUDGET
FOR THE HENRY COUNTY HIGHWAY FUND
FOR FISCAL 2017-2018**

WHEREAS, the Board of County Commissioners of Henry County, Tennessee at its June Recessed Session, 2017, adopted the budget for the Henry County Highway Fund for fiscal 2017-2018; and,

WHEREAS, the said Board of County Commissioners of Henry County, Tennessee must authorize and approve any and all changes and amendments of the said budget of the Henry County Highway Fund; and,

WHEREAS, the expenditures authorized in the said budget of the Henry County Highway Fund will be insufficient in certain line items with funds being available for transfer; and,

WHEREAS, it is necessary and appropriate that the said budget of the Henry County Highway Fund be amended to provide additional funds for certain line items.

NOW, THEREFORE, BE IT RESOLVED by the Board of County Commissioners of Henry County, Tennessee assembled in regular session on this the 22nd day of January 2018, a majority or more of said membership concurring, that the budget for the Henry County Highway Fund be and hereby is amended as follows, to-wit:

INCREASE REVENUE ACCOUNT 40240, entitled, "Wheel Tax," in the amount of \$5,000.00


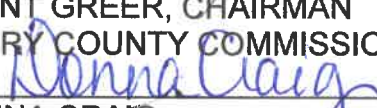

INCREASE REVENUE ACCOUNT 40270, entitled "Business Tax," in the amount of \$5,000.00

INCREASE ACCOUNT 39000, entitled "Unappropriated Fund Balance," in the amount of \$10,000.00

BE IT FURTHER RESOLVED that a true copy of this Resolution be spread upon the Commission record of this date.

PASSED 1-22-18

APPROVED 1-22-18


BRENT GREER, CHAIRMAN
HENRY COUNTY COMMISSION

DONNA CRAIG
COUNTY CLERK

BRENT GREER
COUNTY MAYOR

ROLL CALL

COUNTY COMMISSION, HENRY COUNTY, DONNA CRAIG, COUNTY CLERK
PARIS, TENNESSEE

A motion was made by Commissioner Visser and seconded by Commissioner Kyle to
approve Resolution 5-1-18, to approve the listing of Henry County roads for year 2018.
ITEM NO. 13

	ABSENT	PRESENT	MOTION	SECOND	AYE	NO	ABSTAIN	PASS
BRADLEY, WESLEY								
CARTER, DELL								
CARTER, GREG								
COPELAND, JAMES								
GEAN, RANDY								
HUMPHREYS, KENNETH								
JONES, DON								
KYLE, KREG				X				
MATHENIA, PAUL								
MCSWAIN, CONNIE								
NEAL, PAUL								
STARKS, MONTE								
VISSER, MARTY			X					
WEBB, DAVID								
TOTAL								

VOICE VOTE CARRIED

DATE : 1-22-18

RESOLUTION NO. 5-1-18

**A RESOLUTION OF THE BOARD OF COMMISSIONERS OF
HENRY COUNTY, TENNESSEE TO APPROVE THE LISTING OF
HENRY COUNTY ROADS FOR YEAR 2018**

WHEREAS, the Henry County Highway Department has submitted the current listing of the county roads of Henry County; and

WHEREAS, the road listing must be approved by the Henry County Commission with the understanding that said road list will be updated yearly and submitted for the Commission's approval; and

WHEREAS, the complete listing of roads for Year 2018 is noted in the attached document.

NOW, THEREFORE, BE IT RESOLVED by the Board of Commissioners of Henry County, Tennessee, assembled in regular session on this 22nd day of January, 2018, a majority or more of said commissioners concurring, does hereby accept and approve the attached listing of Henry County Roads for Year 2018.

BE IT FURTHER RESOLVED that a true copy of this resolution be spread upon the Commission record of this date.

PASSED 1-22-18




**BRENT GREER, CHAIRMAN
HENRY COUNTY COMMISSION**



**DONNA CRAIG
COUNTY CLERK**

APPROVED 1-22-18



**BRENT GREER
HENRY COUNTY MAYOR**

COUNTY MAINTAINED ROADS
REVISED January 01, 2018

ROAD NAME	ROAD NUMBER	MAP LOCATION	DIST.
A			
ABLES ROAD	A1	A5	1
ADAMS ROAD	A33	A9,B9	2
ADDISON COVE	A38	H6	3
ADKINS LANE	A2	E3	1
ALBERT BROWN LANE	A3	H7	3
ALEXANDER LOOP	A4	E3	1
ALEXANDER ROAD	A5	B7, C7	1
ALLEN DOBSON ROAD	A6	K3 (INSET 1)	3
ALLEN DRIVE	A7	L2 (INSET 13)	3
ALLEY DRIVE	A8	K7 (INSET 11)	3
ALLISON LANE (PRIVATE)	A9	J6	3
ALMAN CEMETARY ROAD	A10	G6, H6 (INSET G6)	3
ANDERSON DRIVE	A11	G6	3
ANDERSON LANE	A12	G6	3
ANDERSON ROAD	A13	C6	1
ANDREWS ROAD	A14	F8	2
ANTIOCH COVE	A16	K5 (INSET 8)	3
ANTIOCH HARBOR	A17	J5 (INSET 14)	3
ANTIOCH ROAD EAST	A18/SA4022	J4, K4 (INSET 15, 16)	3
ANTIOCH ROAD WEST	A19/SA4024	J4, K4	3
APACHE DRIVE	A15	K4 (INSET 15)	3
APAHOE DRIVE	A23	K4 (INSET 15)	3
APARTMENT CIRCLE	A36	H5	3
(T/C IS COUNTY/GRAVEL IS CITY)			
APARTMENT ROAD	A35	H5	3
(T/C IS COUNTY/GRAVEL IS CITY)			
ARCHIE LANE	A24	I8 (INSET 12)	2
ARCHIE ROAD	A25	I8 (INSET 12)	2
ARLIE NEELY ROAD	A26	F10	2
ARROWHEAD DRIVE	A37	G6	5
ASH DRIVE	A34	L2(INSET 13)	3
(USED TO BE BEECH DRIVE)			
ASHBY LANE	A27	G2	1
ATCHISON LANE	A28	J8	2
ATCHISON ROAD	A29	J8	3
ATLANTIC AVENUE	A30	C9	2
ATWILL DRIVE	A31	J5,K5(INSET 14)	3
AVONDALE PLACE	A32	J4(INSET 16)	3
B			
BACKWATER DRIVE	B81	J3(INSET 6)	3
BAILEY ROAD	B1	E9	2
BANKS LEVEY ROAD	B2	C6,B6	1
BARBARA ROAD	B3	K2(INSET 13)	3
BARBOUR DRIVE	B4	J5(INSET 14)	3
BARHAM ROAD	B5	D10	2
BARNETT ROAD	B6	B7	1

BARNHILL LANE	B7	G5,H5	3
BARRINGTON LANE	B83	H5	1
BASS DRIVE	B8	L2(INSET 13)	3
BATES ROAD	B9	E7	5
BAYFRONT DRIVE	B76	K3	3
BAYVIEW COURT	B10	K6	3
BAZZELL LANE	B87	E3	1
BEACH DRIVE	B12	J5,K5(INSET 14)	3
BEACH LANE	B13	J5,K5(INSET 14)	3
BEANE LANE	B14	G8	2
BEAR CREEK ROAD	B15	H9,H10	2
BEAUVILLE LANE	B16	G5	3
BEAVER DAM COVE	B17	I5	3
BEECH DRIVE	B18	L2(INSET 13)	3
(NOW ASH DRIVE)			
BEECH LANE	B19	J3(INSET 5)	3
BEECHAM LANE	B20	G3	1
BELL LANE	B21	G6(INSET G6)	3
BELL ROAD	B73	C3	1
BELLVIEW ROAD	B22	K4(INSET 16)	3
BELLWOOD DRIVE	B72	G6(INSET G6)	3
BEN SMITH ROAD	B23	A9,A10,B9,C9	2
BENNETT ROAD	B24	I3	3
BETHANY ROAD	B25	A3	1
BETHESDA LANE	B26	H7	3
BETHESDA ROAD	B27	H7	3
BEVERLY CIRCLE	B28	H6(INSET G6)	3
BEVILL LANE	B29	F7	5
BIG BUCK DRIVE	B90	J3	3
BILL LAMB LANE	B30	B6	1
BIRDS CREEK ROAD	B31	D5.E5	1
BLACK OAK DRIVE	B80	G6	3
BLACKBERRY LANE	B79	J9	2
(USED TO BE WOODWARD LANE)			
BLACKBURN DRIVE	B32	K4(INSET 8)	3
BLAKE DRIVE	B34	G6(INSERT 6)	3
BLAKESHIRE ROAD	B35	A9	2
BLOOD RIVER CHURCH			
ROAD	B36	H2,I2	1
BLUE GILL DRIVE	B37	L2(INSET 13)	3
BLUFF CREEK LANE	B82	H4	3
BOAT DOCK ROAD	B38	K2(INSET 13)	3
BOB RICHARDSON ROAD	B39	I8	2
BOB WHITE LANE	B40	F7	2
BOBCAT DEN ROAD	B42	J6	3
BOEHMS STREET	B43	K7(INSET 7)	3
BONNIE LANE	B78	K3	3
BOOTH MCSWAIN LANE	B44	I7,I8	2
BOULDER DRIVE	B88	E3	1
BOYD LANE	B46	G9	2
BRADFORD ROAD	B47	J7(INSET 6)	3
BRADSHAW CEMETERY RD.	B48	J3	3
BRADY'S BLUFF DRIVE	B84	H5	1
BRANCH ROAD	B49	K4(INSET 8)	3
BRANNON LANE	B50	F2	1
BRATTON ROAD	B51	A3	1

BREAM DRIVE	B52	L2(INSET 13)	3
BRIARPATCH LAKE ROAD	B53	A6,B6,C6,D6	1
BRITTON FORD ROAD	B56	K6(INSET 9)	3
BROADVIEW LANE	B57	K7	3
BROADVIEW ROAD	B58	K6,K7	3
BROGDON CEMETERY RD.	B59	B8	2
BROKEN ARROW DRIVE	B61	G6	5
BROOKSHORE ROAD	B60	K4(INSET 16)	3
BROWN LANE	B62	G5	3
BROWN ROAD	B63	C7,D7	2
BROWNING DRIVE	B77	F7	2
BUCHANAN ROAD	B64	H4,H5,I3,I4	3
BUCHANAN RESORT ROAD	B66	K4(INSET 16)	3
BUCK BRANCH ROAD	B67	G9,H9,H10	2
BUCY LANE	B68	E6(PARIS)	4
BUD ROAD	B74	K6	3
BULL DURHAM ROAD	B69	J4,K4(INSET 13)	3
BUNN SCHOOL ROAD	B70	E8,E9	2
BURNS ROAD	B71	L2(INSET 13)	3
BYFORD LANE	B85	I8	2

C

CABANNA DRIVE	C1	L2(INSET 13)	3
CACTUS COVE	C115	G6	5
CADENHEAD DRIVE	C2	K5(INSET 14)	3
CALDWELL ROAD	C3	C3,D2,D3	1
CALEB DRIVE	C101	K4(INSET 8)	3
CALEDONIA ROAD	C4	A9,A10	2
CALEDONIA ST. EXT.	C85	E7	4
CALL DRIVE	C5	K4(INSET 16)	3
CALLOWAY DRIVE	C102	I4	3
CAMP ROAD	C6	K6	3
CAMP TYSON ROAD	C100	D8,E8	5
CAMPBELL LANE	C7	G7(INSET G7)	5
CAMPBELL ROAD	C8	E8(INSET 2)	5
CAMPUS ROAD	C10	I3(INSET 4)	3
CANE CREEK LANE	C105	K6	3
CANNON STORE ROAD	C13	A8	2
CANTON SPRINGS CEM.RD.	C114	C9	2
CARDINAL COVE	C107	G6(INSET 6)	3
CARL CHANDLER ROAD	C14	I2	3
CARLOS LANE	C15	G4	3
CARLTON DRIVE	C88	G6(INSET G6)	3
CARMEN DRIVE	C103	H6	3
CARP DRIVE	C18	L2(INSET 13)	3
CARPENTER JONES ROAD	C19	F8	5
CASTLETON COVE	C21	G6(INSET G6)	3
CASTLETON COVE EXT.	C92	G6	3
CATES ROAD	C22	E8(INSET 2)	2
CATFISH ROAD	C94	K2(INSET 13)	3
CAY LAWRENCE ROAD	C24	H4,I4	3
CEDAR DRIVE	C25	K2(INSET 13)	3
CEDAR LANE	C106	D9	2
CEDAR STREET	C90	K4	5

CELOTEX PLANT ROAD	C26	G6	3
CENTER DRIVE	C27	K7(INSET 11)	3
CENTER SCHOOL ROAD	C28	B3,B4	1
CHANDLER ROAD	C29	G2,G5	3
CHAPEL HILL ROAD	C30	F5	3
CHAPMAN ROAD	C31	J4	3
CHARLES DRIVE	C32	K4(INSET 11)	3
CHARLES MCCAIG LANE	C33	H5	3
CHARLIE WYNN ROAD	C34	J2,K2	3
CHASE HUNTER LANE	C97	K4(INSET 8)	3
CHATHAM LANE	C111	H6	3
CHERRY LANE	C36	H3	1
CHERRY STREET	C89	B4	1
CHERRY ISLAND ROAD	C35/SA4033	K2(INSET 13)	3
CHESTNUT RIDGE ROAD	C37	L2(INSET 13)	3
CHEVY LANE	C95	J4	3
CHUCKWOOD DRIVE	C38	K4(INSET 15)	3
CLARIDY DRIVE	C39	K7(INSET 11)	3
CLARK LANE	C40	J3,K3	3
CLARY LANE	C41	B3	1
CLARY WAY	C42	B4	1
CLAY PITTS LANE	C43	D4	1
CLAYTON ROAD	C110	H2	3
CLAYTON TOWN ROAD	C44	H2	1
CLEARVIEW DRIVE	C96	F5	4
CLEMENT LANE	C45	D4	1
CLENDENIN ROAD	C46	F8	2
CLIFTY CREEK ROAD	C48	H7	2
CLIFTY ROAD	C49	G7,H7	2
CLIFTY VILLAGE LANE	C50	F7	2
CLOVER LANE	C104	K2	3
CO-OP ROAD	C51	B4	1
COAST GUARD ROAD	C52	K3(INSET 1)	3
COBBLESTONE DRIVE	C108	E3	1
COLD CORNER ROAD	C53	A3	1
COLE FAIRWAY	C54	G7(INSET G7)	5
COLEMAN BRANCH ROAD	C55	H2	1
CONYERSVILLE ROAD	C56/SA4016	F3,G3(INSET 17)	1
COOK LANE	C58	B6	1
COPE LOONEY ROAD	C60/SA4004	D7,E7	5
COPPER SPRINGS ROAD	C62	I9,J8,J9,K8	2
COTTONMOUTH LANE	C99	A9,B9,B10	2
COUNTRY CLUB LOOP	C63	G5,H5	3
COUNTRY CLUB ROAD	C64	G5,H5	3
COUNTRYWOOD DRIVE	C65	H6(INSET H6)	3
COUNTY HOME ROAD	C66	G6,H6	3
COURTNEY CIRCLE	C91	K4	3
COWELL ROAD	C67	C5	1
COWPATH ROAD	C68	H3,H4	3
COX CEMETERY LANE	C69	B4	1
COX ROAD	C70	A5,B5	1
CRAIG COURT	C71	F6	5
CRAPPIE DRIVE	C93	L2(INSET 13)	3
CRATTIE DRIVE	C72	K5(INSET 14)	3
CROCKER ROAD	C73	L2(INSET 13)	3
CROCKETT LANE	C109	H8	2

CROSSFIELD DRIVE	C75	K4(INSET 16)	3
CROSSLAND ROAD	C76	D2,E2	1
CROWS NEST LOOP	C77	J6(INSET 6)	3
CRUTCHFIELD LANE	C78	E6,E7	4
CULLIVAN ROAD	C86	F6	4
CURTIS BOMAR ROAD	C79	I7	3
(PRIVATE)			
CYPRESS HEIGHTS LANE	C81	L2(INSET 13)	3
CYPRESS POINT LANE	C82	LE(INSET 13)	3
CYPRESS ROAD	C83/SA4019	K2(INSET 13)	3
CYPRESS RESORT LOOP	C84	K2(INSET 13)	3

D

DALE ROAD	D41	A8	2
DALE CEMETERY ROAD	D1	H2,H3,I2	1
DANA DRIVE	D3	G6	3
DARBY LANE	D42	D4	1
DARRELL DRIVE	D4	K6	3
DAVIDSON DRIVE	D6	G6(INSET G6)	3
DAVIS DRIVE	D7	K4(INSET 8)	3
DEERFIELD COURT	D9	K4(INSET 15)	3
DEERFIELD LANE	D35	F8	5
DICKSON LANE	D36	J6,K6	3
DIGGS ROAD	D10	D5,D6,E6	4
DINKINS ROAD	D11	H5	3
DIXIE LANE	D39	J4	3
DOCK DRIVE	D12	L2(INSET 13)	3
DOG DRIVE	D13	K4(INSET 16)	3
DOGWOOD DRIVE	D14	K4(INSET 15)	3
DOGWOOD ROAD EAST	D15	L2(INSET 13)	3
DOGWOOD ROAD WEST	D16	L2(INSET 13)	3
DOGWOOD THICKET	D17	H4,I4	3
DOLAN ROAD	D18	G8	2
DONALD LANE	D19	G4	3
DORSEY ROAD	D20	B9	2
DORTCH DRIVE	D21	H7	2
DORTCH LANE	D22	H7	2
DOUBLE DAY LANE	D40	F10	2
DOWDY LANE	D43	H8	2
DRING LANE	D24	A8	2
DUMAS ROAD	D26	E2	1
DUNCAN DRIVE	D27	K4(INSET 16)	3
DUNCAN LANE	D28	D2	1
DUNLAP STREET EXT.	D29	F7	5
DUNN ROAD	D30	D2	1
DURID LANE	D31	C7	1
DYCUS HILL ROAD	D33	J4	3
DYER ROAD	D34	K4(INSET 16)	3

E

E.L.WALKER ROAD	E1	E8	2
EAGLE CREEK DRIVE	E2	K3(INSET 5)	3
EAGLE CREEK LOOP	E3	K3(INSET 5)	3
EAGLE CREEK SPUR	E4	K3(INSET 5)	3
EAGLE NEST ROAD	E6	K3(INSET 5)	3
EAGLE ROAD	E7	K3(INSET 5)	3
EAKERS CAMP ROAD	E8	K7	3
EARL HARRIS ROAD	E25	I4	3
EASLEY CEMETERY ROAD	E9	J6	3
EDGAR CEMETERY ROAD	E10	G5	3
EDMONDS PLACE	E11	G6	3
EDWARDS STREET	E12	E6	4
ELI BROWN ROAD	E13	C10,D10	2
ELKHORN ROAD	E15/SA4022	G6,H6,I5	3
ELKHORN NOBLES ROAD	E17	H5,I5,J5	3
ELKINS LANE	E18	G3	1
ELLIS LANE	E19	I5,J5	3
ELMWOOD DRIVE	E20	K4(INSET 15)	3
ELROY DRIVE	E21	K4(INSET 8)	3
EVANPUGH ROAD	E24	G6	3
EVANS LANE	E23	J7(INSET 6)	3
EVERGREEN DRIVE	E26	F5	4

F

FAIRGROUNDS ROAD	F1/SA40044	G6	5
FARMER ROAD	F2	D2	1
FAWNWOOD DRIVE	F3	K4(INSET 15)	3
FENCELINE ROAD	F4	A4	1
FERGUSON ROAD	F5	D2	1
FERN COURT	F23	K3	3
FIELDS ROAD	F6	A5	1
FIRETOWER LANE	F7	L5(23 RD . DIST.)	3
FLATWOODS LANE	F9	D5,D6	4
FOREST DRIVE	F10	H6(INSET H6)	3
FOREST LANE	F20	J3	3
FOREST ROAD	F21	F10	2
FORSYTHE ROAD	F11	I3,I4	3
FOUST ROAD	F22	F10	2
FOUNDRY HILL ROAD	F12	E3,E4,E5	4
FOXHOUND ROAD	F13	H6	3
FRANCES DRIVE	F14	F6	5
FRANK HART ROAD	F24	G4	1
FREELAND LANE	F16	J2	3
FREELAND ROAD	F17	I2,J2	1
FRENCH ROAD	F18	I9	2
FRIENDSHIP ROAD	F19	I4,I5	3

G

GARDNER COVE	G31	H6	3
GARLAND STREET	G28	E6	4
GASTON DRIVE	G2	L3	3
GATE 3 ROAD	G3/SA4004	D8,D7,D6	5
GIBSON DRIVE	G4	K4(INSET 8)	3
GILKEY ROAD	G5	D10,D9,C9	2
GIRL SCOUT CAMP ROAD	G6	K4(INSET 16)	3
GISMAL STREET	G7	K7(INSET 7)	3
GOLDSTON SPRINGS ROAD	G8	D3,E3	1
GOLF COURSE LANE	G33	J4	3
GOLF COURSE ROAD	G34	J4	3
GOOCH LANE	G30	H6	3
GORDON ROAD	G11	L2(INSET 13)	3
GORE ROAD	G12	E3(INSET 17)	1
GRACELAND ROAD	G14	J6(INSET 6)	3
GRACY DRIVE	G15	K4(INSET 16)	3
GRAIN LANE	G16	A6,B6	1
GRAINGER ROAD	G17	A4,B4	1
GRAVES LANE	G29	K3(INSET 5)	3
GREEN LANE	G32	G3	3
GREEN HILLS EST. ROAD	G18	G6(INSET G6)	3
GREENHILL DRIVE	G20	L2(INSRT 13)	3
GREENHILL LANE	G21	L2(INSET 13)	3
GROOMS ROAD	G23	C4,D4	1
GUM SPRINGS ROAD	G25	C7,C6	2
GUTHRIE DRIVE	G26	F6	5
GUTHRIE ROAD	G27	F6,F5,G5	3

H

HACKBERRY LANE	H1	L2(INSET 13)	3
HAGLER RIDGE ROAD	H2	J7,J8,K8	3
HAGLERSVILLE ROAD	H3	E9,E10	1
HAILEY LANE	H4	K4(INSET 8)	3
HALL SCHOOL LANE	H5	C7	2
HALLUM ROAD	H6	C10	2
HAM WILLIAMS ROAD	H7	J4	3
HAMILTON ROAD	H8	J4	3
HAMMOND LANE	H9	F2	1
HANSEL CEMETERY LANE	H10	G5	3
HARDY ROAD	H11	A8,B8	2
HARMON CEMETERY ROAD	H12	E8,F8	5
HAROLD DRIVE	H13	G6	3
HART FARM ROAD	H14	A3	1
HARTSFIELD ROAD	H15	D4,E4	1
HARVEY BOWDEN LOOP	H16	H8	2
HARVEY BOWDEN ROAD	H17	G8,H8,I8	2
HASTINGS LANE	H18	F10	2
HATHAWAY ROAD	H19	C6,D6	5
HAVEN DRIVE	H20	K7(INSET 11)	3
HAYES ROAD	H21/SA4011	A4,A5,B4	1
HAYES STORE ROAD	H22/SA4012	A3,B3	1
HEATHER LANE	H60	F4	1

HENDERSON DRIVE	H23	F6	5
HENDERSON LANE	H24	F6	5
HENRY CEMETERY LANE	H25	C9	2
HENRY MANSFIELD ROAD	H26/SA4002	F9,C9(INSET 18)	2
HENRY MIDWAY ROAD	H27/SA4031/SA4032	B7,C8(INSET 18)	1
HERMAN ROGER ROAD	H28	G7(INSET G7)	5
HERON LANE	H67	J3	3
HERRONDALE ROAD EAST	H29	B7,C7	2
HERRONDALE ROAD WEST	H30	B7,A7	2
HERSHEL SYKES ROAD	H31	H3,G3	1
HI-EN-DE-LO	H59	G6	3
HICKORY DRIVE	H32	L2(INSET 13)	3
HICKORY GROVE ACCESS	H63	G4	1
HICKORY GROVE CEMETERY	H33	G3	1
HICKORY LAKE DRIVE	H68	I4	3
HICO ROAD	H34	C3,C4	1
HIDDEN ACRES ROAD	H35	G6(INSET G6)	3
HIDDEN PINES LANE	H36	K7(INSET 11)	3
HIDEAWAY COVE	H70	K2	3
HILL ROAD	H37	E7	5
HILLTOP DRIVE	H38	K4(INSET 16)	3
HILLVIEW COURT	H39	K4(INSET 15)	3
HINCHEY CEMETERY ROAD	H40	E7,E8	5
HOBBY ROAD	H41	F7,F8,G7	2
HOG HOLLOW LANE	H64	J6,K6	3
HOG HOLLOW LOOP	H61	J6,K6	5
HOLIDAY ACRES CIRCLE	H42	K5(INSET 8)	3
HOLIDAY ACRES COVE	H43	K5I(INSET 8)	3
HOLIDAY ACRES DRIVE	H44	K5(INSET 8)	3
HOLLY CHUTE ROAD	H45	J3(INSET 5)	3
HOLLY FORK COVE	H66	H5	3
HOLMES ROAD	H46	A2,B2	1
HONEYBEE ROAD	H47	E5	4
HONEYMOON COVE	H48	K5(INSET 8)	3
HORSESHOE DRIVE	H49	K4(INSET 16)	3
HOWARD ROAD	H50/SA4043	F2,F3	1
HOYT COOPER ROAD	H69	G4	1
HUGHES ROAD	H55	J7	3
HUMMINGBIRD LANE	H65	G6	5
HUNTER DRIVE	H56	H6(INSET H6)	3
HUNTER ROAD	H57	A3,B3	1
HUTSON AG (CITY OF PARIS)	H62	H6	5
HUTSON LANE	H58	H8	3

I

INDIA ROAD	I1	G6	5
INDIA CREEK DRIVE	I4	G6	5
INDIA VILLAGE ROAD	I2	G6(INSET G6)	3
IRON BANKS ROAD	I3	D5,E5,E6	4

J

JACK HILL ROAD	J1	E7	5
JACK YOUNGER LANE	J2	E6	4
JACK’S LANE	J34	K4	3
JACKSON DRIVE	J3	F6	5
JACKSON FOREST ROAD	J4	G5,H5	3
JACKSON ESTATE DRIVE	J6	G6	3
JAKE LANE	J5	K4(INSET 8,16)	3
JAMES ROAD	J36	E5(INSET 3)	4
JAMES WIMBERLEY LANE	J7	J6	3
JEFFERY LANE	J8	G7(INSET G7)	5
JEFFERYS COVE	J9	F7	5
JENELLE DRIVE	J33	H5	3
JERRY COVE	J31	H6	3
JIM HUNT ROAD	J11	B5,B6	1
JIM MERRILL ROAD	J12	F4,G4	3
JOE MILAM ROAD	J13	I4,J4,J3	3
JOHN CALDWELL LANE	J14	J6	3
JOHN ROWLETT ROAD	J16	I3	3
JOHN THARPE ROAD	J17	G9(INSET 10)	2
JOHNNIE DRIVE	J32	H5	3
JOHNSON LANE	J18	I4	3
JONES BEND ROAD	J19	C6,D6,E6	1
JONES BEND ROAD EXT.	J20	E6	4
JONES LOOP	J21	J6(INSET6)	3
JONES MILL CROSSLAND RD.	J22	B2,C2,D2	1
JONES ROAD	J23	C3	1
JOY DRIVE	J25	K4(INSET 15)	3
JOY HILL DRIVE	J26	K4(INSET 16)	3
JOY LANE	J27	K4	3
JOY SPARKS ROAD	J28	B10,C10	2
JOYNTER ROAD	J29	B6(INSET 16)	3
JUNCTION CIRCLE	J30	K7(INSET 11)	3

K

KALEIGH LANE	K18	K6	3
KECK LANE	K1	L2(INSET 13)	3
KENDALL ROAD	K2	I4	3
KENNEDY ROAD	K16	I8	2
KENT ROAD	K3	F7	2
KENTUCKY LAKE DRIVE	K4	L2(INSET 13)	3
KENWOOD DRIVE	K5	K4(INSET 15)	3
KESTERSON LANE	K7	D6,D7	5
KILLEBREW LANE	K8	K6(INSET 9)	3
KILLEBREW ROAD	K9	K6(INSET 9)	3
KING ARTHUR DRIVE	K10	G6(INSET G6)	3
KINSLAND COVE	K11	E5	4
KIRK’S TRADING POST RD.	K12	K3(INSET 5)	3
KLOSSING DRIVE	K13	B6,B7	1
KRISTIE LANE	K15	K4(INSET 8)	3
KUYKENDALL ROAD	K14	C2	1
KYLE LANE	K17	K4	3

L

LAB DRIVE	L50	I5,H5	3
LAKE ACCESS ROAD	L3	K5(INSET 14)	3
LAKE HILL COVE	L4	K4(INSET 8)	3
LAKE ROAD	L5	K4(INSET 8)	3
LAKEHILL BEACH ESTATES			
ROAD	L6	K4(INSET 8)	3
LAKEHILL ROAD	L7	K2(INSET 13)	3
LAKESHORE DRIVE	L8	K7(INSET 11)	3
LAKESIDE ESTATES ROAD	L9	K7	3
LAKEVIEW COURT	L10	K4(INSET 16)	3
LAKEVIEW COVE	L11	K4(INSET 16)	3
LAKEVIEW DRIVE	L12	K4(INSET 16)	3
LAKEVIEW LANE	L13	K4(INSET 16)	3
LAKEVIEW MANOR COVE	L14	K7	3
LAKEVIEW MANOR LANE	L15	K7	3
LAKEVIEW MANOR ROAD	L16	J7,K7	3
LAKEVIEW TRACE ROAD	L17	K4(INSET 16)	3
LAMPKINS ROAD	L18/SA4028	B4,B5,C5	1
LAMPLEY CIRCLE	L19	J5,K5(INSET 14)	3
LANCELOT LANE	L45	G6	3
LAROE LANE	L20	J5(INSET 14)	3
LASHLEE ROAD	L02	D5, E5	4
LASHLEE SPRINGS ROAD	L21	L4(23 RD . DIST.)	3
LASHLEE SPRINGS TRAIL	L22	L4,,L5(23 rd DIST.)	3
LAUREL LANE	L23	G6(INSET G6)	3
LAWRENCE CEMETERY RD.	L44	B8	2
LAXTON DRIVE	L24	K4(INSET 8)	3
LAZY DAY LANE	L46	I6	2
LEACH LANE	L43	K4(INSET 8)	3
LEGENDS DRIVE	L48	K4(INSET 5)	3
LEISURE ACRES	L25	L2(INSET 13)	3
LEON ROAD	L52	K4	3
(CHANGED TO KYLE LANE PER MARK ARCHER 8/6/08)			
LEROY HARRIS ROAD	L26	G9(INSET 10)	2
LEROY LANE	L27	E5	4
LEWIS LANE	L28	C8(INSET 18)	2
LEWIS STREET	L29	G6,F6	5
LICK CREEK ROAD	L47	K4	3
(ALSO KNOWN AS GRANNYS BRANCH)			
LICKERT LANE	L30	H3	3
LINKS BEND WAY	L49	K4	3
LITTLE BENTON ROAD	L31	H10,I9,I10	2
LOG CABIN ROAD	L33	I4	3
LOGAN ROAD	L34	F6	4
LONG LANE	L51	F9	2
LOOP ROAD	L36	F4	1
LORENA LANE	L53	F5	4
LOST TREE LANE	L54	K4	3
LOVE LANE	L40	F2	1
LOVING DRIVE	L41	F4(INSET 16)	3
LUCIUS OWEN LANE	L1	C7,C8	2
LUMBER ROAD	L42	D8(INSET 18)	2

M

MABERRY ROAD	M1	J7	3
MACEDONIA ROAD	M2	D8,D9,D10	2
MACSAIN ROAD	M3	L2(INSET 13)	3
MADYLIE LYNN DRIVE	M70	J4	3
MAGNOLIA TREE LANE	M4	G6(INSET G6)	3
MANLEYVILLE ROAD	M71	I8(INSET 12)	2
MANLEYVILLE CEM. RD.	M5	I8(INSET 12)	2
MANSARD ISLAND DRIVE	M8	K4(INSET 8)	3
MANSFIELD ROAD	M68	F9,G9	2
MAPLE STREET	M9	B3	1
(PART IN CITY-PART IN COUNTY)			
MARCELINE CIRCLE	M11	K4(INSET 8)	3
MARGE DRIVE	M12	F6	5
MARINA DRIVE	M13	K4(INSET 16)	3
MARTIN MILL ROAD	M15	D3	1
MARVIN LANE	M14	G4	3
MASON LAKE ROAD	M16	F2	1
MASSENGILL DRIVE	M18	K4(INSET 8)	3
MASTERS PLACE	M67	K4	3
MATHENY LANE	M19	D6,D7	5
MATTHEW DRIVE	M20	G7(INSET G7)	5
MAXWELL ROAD	M21	H6	3
MAYBURN DRIVE	M22	K4(INSET 16)	3
MAYS BRIDGE LANE	M23	H8,I8	2
MAYS BRIDGE ROAD	M24	I7,I8	2
MCCAIN ROAD	M25	A7	2
MCCLAINS ROAD	M26	F7	5
(CITY TOOK OVER 6/10/05)			
MCCLURE ROAD	M33	A5,B4,B5	1
MCDANIEL LANE	M27	G5,G6	3
MCGEHEE LANE	M28	I4	3
MCGEHEE BRANCE LANE	M29	H2	1
MCGEHEE BRANCH ROAD	M30	G2,H2	1
MCINTOSH ROAD	M31	G5,G6	3
MCLEAN ROAD	M32	K6	3
MEADOWBROOK DRIVE	M65	F6	5
MEADOWOOD DRIVE	M34	J4,K4(INSET 16)	3
MEADOWS ROAD	M35	D9	2
MEGAN LANE	M37	F5	3
MELISSA DRIVE	M38	E5	4
MELTON ROAD	M39	B9	2
(UP TO 181 MELTON RD. CITY MAINTAINS-REST IS PRIVATE)			
MIDWAY ROAD	M41	C6,B6,B7	1
MILL CREEK ROAD	M42	D2,D3	1
MILLS LANE	M43	K2(INSET 13)	3
MIMOSA DRIVE	M66	C2	4
(PART IN CITY/PART IN COUNTY)			
MITCHELL DRIVE	M44	G7	2
MITCHELL LOOP	M45	A9,A10	2
MITCHELL ROAD	M46	A9	2
MIZPAH STREET	M47	K7(INSET 7)	3

MOCKINGBIRD LANE (CITY TOOK OVER 6/10/05)	M64	E6,E7	5
MONTVIEW COVE	M69	H5	1
MOODY CEMETERY RD.	M48	J3	3
MOODY'S LANE	M49	I9	2
MOORE LAKE ROAD	M50	A6	1
MORGAN LANE	M63	H5	3
MORRIS ROAD	M51	F3	1
MOSES LANE	M52	D8(INSET 18)	2
MOSS LANE (PRIVATE)	M53	K4(INSET 16)	3
MT. PLEASANT ROAD	M55/SA4016	F2,G2	1
MT. PLEASANT-FREELAND	M56	H2,I2	1
MT. SINAI ROAD	M57	F3,G2,H3	1
MULDERINK LANE	M58	D5,E5	4
MUSIC ST.(PRIVATE)	M59	G7	5
MUZZALL ROAD	M60	G9,G10	2
MUZZALL STREET	M61	G6(INSET G6)	3
MYATT ROAD	M62	G6(INSET G6)	3

N

NALONNA DRIVE	N18	H5	1
NANNEY ROAD	N1	H6	3
NEELEY ROAD	N2	H6	3
NELSON SCHOOL ROAD	N3	G5	3
NEW BETHEL CHURCH RD.	N4	F5	4
NEW BETHEL ROAD	N5/SA4001	A8,B8	2
NEW BOSTON ROAD	N6/SA4010	C5,C6,D5	1
NEWS CIRCLE	N7	K2(INSET 13)	3
NEWTON LANE	N8	K3(INSET 5)	3
NIKKI LANE	N17	F7	2
NOBLES ROAD	N9	H5,H6	3
NORDAN DRIVE	N10	K4(INSET 8)	3
NORMAL AVENUE	N11	K4(INSET 16)	3
NORMAN ROAD	N12	K4(INSET 16)	3
NORTH DRIVE	N13	K7(INSET 11)	3
NORTH FORK ROAD	N14	B2,C2,C1	1
NORWOOD ROAD	N16	H9	2

O

OAK DRIVE EAST	O1	L2(INSET 13)	3
OAK DRIVE WEST	O2	L2(INSET 13)	3
OAK GROVE ACCESS RD.	O3	I4	3
OAK GROVE ROAD NORTH	O4	I4	3
OAK GROVE ROAD SOUTH	O5/SA4020	I4,I5	3
OAK HAVEN ROAD	O6	K3(INSET 5)	3
OAK HILL DRIVE	O7	K3(INSET 1)	3
OAK TREE LANE	O8	H6(INSET H6)	3
OAKLAWN EST. LANE	O9	H7	2
OAKLEAF LANE	O10	K4(INSET 16)	3
OBION LANE	O11	K4(INSET 16)	3
ODEN DRIVE	O12	J5(INSET 14)	3

ODOM ROAD	O13	D5,D6	4
OLD BLAKE SCHOOL	O14	C4	1
OLD BRITTON FORD RD.	O16	K4	3
OLD CALDWELL ROAD	O17	C2,C3	1
OLD DRESDEN HWY.	O18	D6	5
OLD HWY 119	O36	K1	3
OLD MCKENZIE HWY.	O19	E7,E8,F7	5
OLD ORCHARD ROAD	O20	G6(INSET G6)	3
OLD PARIS-MURRAY RD.	O21/SA4014	F2,F6	1
OLD SPRINGVILLE RD.	O22/SA4021	J6,K6,K7	3
OLD STATE ROUTE 76	O23	C9,C10	2
OLD TIMER ROAD	O24	E3	1
OLD UNION LOOP	O25	I6	3
OLD UNION ROAD	O26	H7	3
OLD UNION ROAD	O26	H6,I6	3
(ROAD SPLITS AT RR IN TWO DIFFERENT DISTRICTS)			
OLD WHITLOCK ROAD	O27	E2	1
OLDE TN TRAIL	O37	J4,K4	3
OLIVE ROAD	O28	B5,C5	1
OSAGE CROSSLAND RD.	O30/SA4013	C3,C4	1
OSAGE LANE	O31	D5	1
OSAGE RUSHING ROAD	O32	D5	1
OTTS ROAD	O33	L2(INSET 13)	3
OWENS LANE	O34	G5,G6	3
OWENWOOD PLACE	O35	G6	5

P

PACE POINT ROAD	P1	L4(23 RD .DIST.)	3
PACK HILL ROAD	P2	I8	2
PALESTINE ROAD	P3	E7,D7,C8,C7	4
PARKER CEMETERY LANE	P6	K3(INSET 5)	3
PARKHILL ROAD	P5	E3,E4	1
PARRISH LANE	P7	B4	1
PASCHALL CEMETERY	P8	B2.C2	1
PASCHALL LANE	P9	D3	1
PASTOR LANE	P10	B7,B6	1
PATRICK DRIVE	P11	K5(INSET 8)	3
PAUL DRIVE	P12	F6	5
PAW PAW LANE	P52	A10	2
PAWNEE DRIVE	P13	K4(INSET 15)	3
PAYNE LANE	P14	K7(INSET 7)	3
PAYTON DRIVE	P57	J4	3
PEACEFUL MEADOWS LANE	P16	E6	4
PEPPER'S DRIVE	P55	F6,G6	5
PERCH DRIVE	P53	L2(INSET 13)	3
PERKINS ROAD	P17	F2,G2	1
PERRY CEMETERY RD.	P18	I2	3
PERRY SCHOOLHOUSE LOOP	P19	D10	2
PERRY SCHOOLHOUSE RD.	P20	D10	2
PETE VALENTINE RD.	P21	F4	1
PETTIJOHN CREEK RD.	P22	E9,E10,D9	2
PHILLIP DUNCAN ROAD	P23	F2	1
PICKARD ROAD	P24/SA4011	A4,B4	1
PIG LANE	P25	C9	2

PINE POINT LOOP RD.	P27	K4(INSET 16)	3
PINEHURST LANE	P28	G6	3
PINETREE DRIVE	P29	K2(INSET 13)	3
PINEVIEW DRIVE	P30	K4(INSET 15)	3
PINEVIEW ROAD	P31	K4(INSET 8)	3
PINEWOOD DRIVE	P32	K4(INSET 15)	3
PIONEER ROAD	P54	C9,D9	2
PLATT ROAD	P33	A6	1
PLEASANT GROVE RD.	P34	K7,K6	3
PLEASANT HILL ROAD	P35	H9,I9	2
PLEASANT PLACE	P36	K4(INSET 16)	3
PLEASANT ROAD	P37	K4(INSET 16)	3
PLEASANT VIEW RESORT RD.	P38	J6(INSET 6)	3
PLED WADE ROAD	P39	C3,C4	1
PLUMLEY DRIVE	P40	G6(INSET G6)	2
POINT PLEASANT RD.	P41	J2,J3,K3(INSET 5)	3
POINT PLEASANT RD. EXTD.	P56	J2,J3	3
POPLAR DRIVE	P42	L2(INSET 13)	3
POPLAR GROVE ROAD	P43/SA4026	I7,J7	3
PORT ROAD	P44	K4(INSET 15,INSET 8)	3
PORTER NORWOOD RD.	P45	H10,I9,I10	2
PORTER SWITCH ROAD	P46	H6	3
POWELL DRIVE	P47	K4(INSET 8)	3
PRAIRIE CREST LANE	P48	K4(INSET 15)	3
PUCKETT ROAD	P49	C9	2
PURYEAR COUNTRY CLUB RD	P50/SA4042	F3	1
PURYEAR CROSSLAND RD.	P51	E2,E3	1

Q

QUAIL COVE	Q1	K4	3
------------	----	----	---

R

RABBIT CREEK RD.	R1/SA4018	I2,I3,J2,K2	3
RACHEL ROAD	R2	K4(INSET 16)	3
RADFORD LAKE ROAD	R3	A8,B9,C9(INSET 18)	2
RAILROAD STREET	R4	G9(INSET 10)	3
RAINEY LANE	R5	A4,B4	
RANGER TRAIL	R45	F6	1
RATTEREE CEMETERY RD.	R6	K2(INSET 13)	3
RAVENWOOD COVE	R56	I8	2
RAY SNIDER ROAD	R7	B9	2
RAYMER DRIVE	R8	F5	4
REAGOR LANE	R53	C6,C7	1
RECYCLE DRIVE	R48	G6	5
RED BUD DRIVE	R9	K4(INSET 16)	3
RED TOP HILL ROAD	R10	I2,J2	3
RENAE LANE	R50	H6	3
REPLOGLE ROAD	R11	C9(INSET 18)	2
REPUBLIC DRIVE	R57	A10	2
REUBEN ROAD	R12	A3	1
REVEL LANE	R13	B9	2
REX JACKSON LOOP	R14	G3	1

REYNOLDSBURG ROAD	R15/SA4008	F7,G8,H9,I9	2
RICE HUMPHREY ROAD	R16	D3,E2,E3	1
RICE LANE	R17	K4(INSET 16)	3
RICKMAN DRIVE	R18	J5(INSET 14)	3
RIDGEVIEW LANE	R19	F9	2
RILEY ROAD	R20	E5	1
RIVER OAKS DRIVE	R21	K4(INSET 8)	3
RIVERDALE DRIVE	R22	K3(INSET 1)	3
RIVERWOOD DRIVE	R55	K2,K3	3
ROBERT BARNHILL ROAD	R23	G3,G4	3
ROBERT DRIVE	R24	L2(INSET 13)	3
ROBERT PASCHALL ROAD	R25	D3	1
ROBERTS ROAD	R26	A4,B4	1
ROBERTSON SCOTT LANE	R27	F7	5
ROBERTSON SCOTT ROAD	R28	F7	5
ROBIN HILL LOOP	R29	H6,H7	2
ROCKY RIDGE ROAD	R52	K3	3
ROGERS CEMETERY ROAD	R30	H4	3
ROGERS ROAD	R31	H3,H4	3
ROLLING MEADOWS RD.NO.	R33	E8	5
ROLLING MEADOWS RD.SO.	R34	E8	5
ROMEOVILLE ROAD	R35	J6(INSET 6)	3
ROSE LANE	R46	E2	1
ROSS ROAD	R36	A7,A8	2
ROSS SAWMILL ROAD	R37	F7	5
ROUTON TRUCK STOP RD.	R39	E8(INSET 2)	2
ROWE SCHOOL ROAD	R40A	F4	1
ROWE SCHOOL ROAD	R40B	F5	4
ROYAL OAK DRIVE	R49	K4(INSET 8)	3
RUSHING ROAD	R41	I9	2
RUSS HAVEN DRIVE	R42	K7(INSET 7)	3
RUSSELL STREET	R47	F7	5
(CITY TOOK OVER 6/10/05)			
RUSSWOOD DRIVE	R43	K4(INSET 15)	3
RUSTLING OAKS LANE	R44	K4(INSET 16)	3
RYDER CUP PLACE	R54	K4	3

S

SANDY BEACH ROAD	S1	J6	3
SANDY CIRCLE	S2	K7,K6	3
SANTA MONICA COVE	S4	H6(INSET H6)	3
SARVER DRIVE	S5	K4(INSET 16)	3
SAVANNAH DRIVE	S6	I5	3
SCARBROUGH LANE	S82	I5	3
SCENIC DRIVE	S10	K4(INSET 5)	3
SCENIC HILL DRIVE	S11	G6(INSET G6)	3
SCOTT EVANS ROAD	S12	H7	2
SCOTT LANE	S13	G6	5
SELDOM SEEN LANE	S14	B5	1
SETH FRENCH ROAD	S15	I7	2
SEYMORE DRIVE	S17	G7(INSET G7)	2
SEYMORE LANE	S18	G7(INSET G7)	2
SEYMORE ROAD	S19	G7(INSET G7)	2
SHADY GROVE ROAD	S20/SA4015	G2,G3,G4,G5	3

SHAMROCK CIRCLE	S22	K2(INSET 13)	3
SHAMROCK ROAD	S23	K2(INSET 13)	3
SHANKLE ROAD	S24	F4	1
SHELL ACADEMY ROAD	S25	D6	5
SHERRY LANE	S26	G7	2
SHILOH CHURCH ROAD	S27/SA4023	F9	2
SHOFFNER LANE	S78	K4	3
SHORELINE DRIVE	S28	K7(INSET 7)	3
SHORT DRIVE	S29	E6	4
SIMMONS LANE	S83	E4	1
SKUNK HOLLOW LANE	S30	B10	2
SKUNK HOLLOW ROAD	S31	B10	2
SLOAN ROAD	S32	J5(INSET 14)	3
SMITH HEIGHTS ROAD	S33	E5,F5	4
SMITH ROAD	S34	E5,F5	4
SNOW LANE	S35	K3	3
SOMERSET DRIVE	S36	H6(INSET H6)	3
SOUTH STREET	S84	G9,	2
SOUTHAVEN LANE	S81	H5	1
SPARKS ROAD	S37	C4	1
SPRING HILL CREEK RD.	S38	C4,D4,D5	1
SPRING HILL ROAD	S39	E7,F8	5
SPRING VALLEY LANE	S40	K2	3
SPRINGDALE LANE	S85	A9(INSERT 911 MAP)	2
SPROUL HEIGHTS ROAD	S41	F6	5
SPRUCE STREET	S73	F7	5
(CITY TOOK OVER 6/10/05)			
STAFFORD ROAD	S42	E3	1
STARKEY LOOP	S43	B8	2
STATE LINE ROAD	S44	F1,E1,D1,C1,B1	1
STEELE ROAD	S46	E7,E8	5
STEPHANIE LANE	S47	K4(INSET 16)	3
STEWART ROAD	S48	D5,D4	4
STILLWATER DRIVE	S74	H6	2
STONE LANE	S49	K5(INSET 14)	3
STONECREEK DRIVE	S79	H5	1
STORY LANE	S50	D2	1
STUBBLEFIELD ROAD	S51	J4	3
SUGAR CREEK LANE	S53	B2	1
SULLIVAN DRIVE	S54	K4(INSET 8)	3
SULPHUR WELLS ACADEMY	S55	I5	3
SUMMERFIELD DRIVE	S56	K4(INSET 8)	3
SUMMERWOOD ESTATES RD.	S57	K7(INSET 7)	3
SUN VALLEY ROAD	S58	K7	3
SUNNYSIDE DRIVE	S76	K4(INSET 16)	3
SUNRISE DRIVE	S77	H6	3
SUNSET DRIVE	S59	F7	5
SUNSET ROAD	S60	K4(INSET 15)	3
SUPREME DRIVE	S61	J4	3
SUZANNES COVE	S75	H6	3
SWAN BAY DRIVE	S63	K3	3
SWAN BAY ESTATES RD.	S64	K3	3
SWAN BAY ROAD	S65	K3	3
SWAN LOOP	S66	K3	3
SWAYNE DRIVE	S67	G6(INSET G6)	3
SWAYNE ROAD	S68	J5	3

SWEET PETE STREET	S69	K7(INSET 7)	3
SWOR ROAD	S70	I8,I9(INSET 12)	2
SWOR STILL ROAD	S71	J2,J3,I3	3
SYCAMORE DRIVE	S72	L2(INSET 130)	3

T

TAMWORTH DRIVE	T1	K4(INSET 16)	3
TAN YARD HILL ROAD	T2	F4,G3	1
TANGLEWOOD LANE	T3	F5	5
TATE DRIVE	T40	K2(INSET 5)	3
TATERTOWN ROAD	T4	E5(INSET 3)	4
TAYLOR ROAD	T5	B9,B10	2
TAYS DRIVE	T6	K5(INSET 8)	3
TEAGUE ROAD	T8	G9	2
TENNESSEE DRIVE	T9	K7(INSET 11)	3
TERRAPIN CREEK ROAD	T10	A2,B2	1
TERRY LANE	T11	F6	5
THARPE LANE	T43	E6	4
THOMPSON DRIVE	T14/SA4023	K3(INSET 1)	3
THOMPSON LANE	T15	F5	4
THOMPSON ROAD	T16	J5	3
THORNHILL ROAD	T17	K6(INSET 9)	3
THREE BRIDGES ROAD	T18	G9,F10(INSET 10)	2
TIERRA DEL SOL DRIVE	T19	K4(INSET 16)	3
TILLMAN ROAD	T20	C4	1
TIMBER TRACE	T41	K4	3
TIMBERLAKE ROAD	T21	J6	3
TOBACCO STICK DRIVE	T39	H4	1
TONYA LANE	T38	G7(INSET G7)	5
TOWER LANE	T24	H3	3
TOWNSEND ROAD	T23	C7	1
TRADING POST ROAD	T25	D6	5
TRAILER ROAD	T27	K4(INSET 8)	3
TRAILS END LANE	T28	C5	1
TRAIN LANE	T42	J7	3
TRAVIS BOYD ROAD	T29	G8,G9	2
TRAVIS LOOP	T30	E7	5
TRAVIS ROAD	T31	E7	5
TRAYWICK ROAD	T32	A9	2
TRUDEAU LANE	T33	H4	3
TURKEY LANE	T34	G6(INSET G6)	3
TURQUOISE TRAIL	T44	G6	5
TVA ACCESS LANE	T35	K3(INSET 5)	3
TWIN OAKS LANE	T36	F6	5
TYSON ROAD	T37	C7	2

U

UNION FRIENDSHIP			
CHURCH ROAD	U1	B7	1
UPCHURCH DRIVE	U2	K3(INSET 1)	3

V

V WILLIAMS ROAD	V1	J2	3
VALE ROAD	V2/SA4007	G9,H9,C10	2
VALENTINE ROAD	V3	F2	1
VALLEY DRIVE	V4	K4(INSET 15)	3
VALLEY ROAD	V5	F6	5
VALLEY OAK DRIVE	V6	J3(INSET 5)	3
VAN DYKE CEMETERY	V7	F7	2
VAN DYKE GROVE RD.	V8	F7,G7	2
VAN DYKE LOOP	V9	F8	2
VAN DYKE ROAD	V10/SA4005	E8,F8,G8	2
VAUGHN ROAD	V11	E5,F5	4
VEASEY ROAD	V12	B5	1
VICKERY ACCESS ROAD	V13	G4	1
VICKERY LANE	V14	G4	1

W

WADE DORTCH ROAD	W1	G7	2
WAGNER ROAD	W2	A5,A6,B6	1
WALKER DRIVE	W3	J5(INSET 14)	3
WALKER LOOP	W4	J5(INSET 14)	3
WALKER ROAD	W5	J5(INSET 14)	3
WALLICH COVE	W57	F6	3
WALNUT DRIVE	W6	K7(INSET 11)	3
WALNUT CIRCLE	W7	G6(INSET G6)	5
WALTERS ROAD	W53	G3	1
WALTON CIRCLE	W8	G6(INSET G6)	5
WARD LANE	W9	C5	1
WATERS EDGE LANE	W58	J6(INSET 6)	3
WATKINS LANE	W10	H7	2
WATSON LANE	W11	F5	3
WAYDE DRIVE	W55	K4(INSET 8)	3
WEBB LANE	W12	B3	1
WEIHER ROAD	W13	B5	1
WELCHWAY DRIVE	W52	H6	3
WEST SANDY CREEK LANE	W14	K6(INSET 9)	3
WHEELER COVE	W59	I8	2
WHISKEY RIDGE LANE	W15	F7	5
(CITY TOOK OVER 6/10/05)			
WHISKEY RIDGE ROAD	W16	F7	5
(CITY TOOK OVER 6/10/05)			
WHISPERING PINES ROAD	W17	G7(INSET G7)	2
WHITE DRIVE	W18	K4(INSET 16)	3
WHITE ROAD (PRIVATE)	W19	H2	1
WHITEHEAD LANE	W20	G8	2
WHITEHEAD LOOP	W21	G7	2
WHITEHEAD ROAD	W22	G7,H8	2
WHITLOCK PARIS ROAD	W23	E5,E6	4
WHITLOCK ROAD	W24	E5,E4,D4	4
WHITNEY BRANCH ROAD	W25	J7	3
WIGGINS ROAD	W26	B3,A3	1
WILD CHERRY DRIVE	W54	L3	3
WILDWOOD LANE	W27	D6	5

WILLIAMS LANE	W28	F4	1
WILLIAMS ROAD	W29	J4	3
WILLOUGHBY ROAD	W30	D7,D8	5
WILLOW OAKS DRIVE	W31	H6(INSET H6)	3
WILSON PARKER ROAD	W32	F8,F9	2
WILSON ROAD	W33	E2	1
WIMBERLEY ROAD	W34	H6	3
WINCHESTER ROAD	W35	H6	3
WINDCHASE COVE	W60	H5	1
WINDEMERE DRIVE	W36	K4(INSET 16)	3
WINSETT ROAD	W37	J7,J6,K7	3
WOFFORD LANE	W38	J7(INSET 6)	3
WOOD HAVEN COURT	W39	H6(INSET H6)	3
WOODARD ROAD	W41	A7	1
WOODBIRD PLACE	W42	H8	2
WOODFIELD ROAD	W61	I4	1
WOODLAND ACRES ROAD	W44	G5	1
WOODLAND COURT	W45	H6(INSET H6)	3
WOODLAND DRIVE	W46	K5(INSET 14)	3
WOODS ROAD	W47	K4(INSET 16)	3
WOODY LANE	W40	K7(INSET 7)	3
WORKMAN DRIVE	W49	K4(INSET 16)	3
WYNINGER LANE	W50	E4	1
WYNINGER ROAD	W51	E4	1

Y

YATES ROAD	Y003	B7	1
YERGIN LANE (PRIVATE)	Y001	K6(INSET 9)	3
YERGIN ROAD (PRIVATE)	Y002	K6 (INSET 9)	3

ROLL CALL
COUNTY COMMISSION, HENRY COUNTY, DONNA CRAIG, COUNTY CLERK
PARIS, TENNESSEE

Commissioner Bradley made a motion to approve Resolution 6-1-18, to affirm compliance with Federal Title VI Regulations. Commissioner Greg Carter seconded the motion.

ITEM NO. 14

	ABSENT	PRESENT	MOTION	SECOND	AYE	NO	ABSTAIN	PASS
BRADLEY, WESLEY			X					
CARTER, DELL								
CARTER, GREG				X				
COPELAND, JAMES								
GEAN, RANDY								
HUMPHREYS, KENNETH								
JONES, DON								
KYLE, KREG								
MATHENIA, PAUL								
MCSWAIN, CONNIE								
NEAL, PAUL								
STARKS, MONTE								
VISSER, MARTY								
WEBB, DAVID								
TOTAL								

VOICE VOTE CARRIED

DATE : 1-22-18

RESOLUTION NO. 6-1-18

A RESOLUTION OF THE HENRY COUNTY, TENNESSEE BOARD OF COMMISSIONERS TO AFFIRM COMPLIANCE WITH FEDERAL TITLE VI REGULATIONS

WHEREAS, both Title VI of the Civil Rights Act of 1964 and the Civil Rights Restoration Act of 1987 provide that no person in the United States shall, on the ground of race, color or national origin, be excluded from participation in, be denied the benefits of, or be subjected to discrimination under any program or activity receiving federal financial assistance; and

WHEREAS, the Tennessee Attorney General opined in Opinion No. 92.47 that state and local governments are required to comply with Title VI of the Civil Rights Act in administering federally funded programs; and

WHEREAS, the Community Development Division of the Tennessee Department of Economic and Community Development administers the Three-Star Program and awards financial incentives for communities designated as Three-Star communities; and

WHEREAS, by virtue of the Tennessee Department of Economic and Community Development receiving federal financial assistance, all communities designated as Three-Star communities must confirm that the community is in compliance with the regulations of Title VI of the Civil Rights Act of 1964 and the Civil Rights Restoration Act of 1987.

NOW, THEREFORE, BE IT RESOLVED, by the county legislative body of Henry County, Tennessee, meeting in regular session on this 22nd day of January, 2018, at Henry County Court House in Paris, Tennessee, that:

SECTION 1. The legislative body of Henry County, Tennessee declares that the county is in compliance with the federal Title VI regulations.

SECTION 2. The Department of Economic and Community Development may from time to time monitor the county's compliance with federal Title VI regulations.

SECTION 3. This Resolution shall take effect upon adoption, the public welfare requiring it.

BE IT FINALLY RESOLVED that a true copy of this Resolution be spread upon the Commission record of this date.

PASSED 1-22-18




BRENT GREER, CHAIRMAN
HENRY COUNTY COMMISSION



DONNA CRAIG
COUNTY CLERK

APPROVED 1-22-18



BRENT GREER
HENRY COUNTY MAYOR

ROLL CALL
COUNTY COMMISSION, HENRY COUNTY, DONNA CRAIG, COUNTY CLERK
PARIS, TENNESSEE

A motion was made by Commissioner Jones and seconded by Commissioner Bradley to approve Resolution 7-1-18, requesting that the Chancery Court set aside the delinquent tax sale as to parcels purchased by Henry County which constitute an economic and environmental hardship.

ITEM NO. 15

	ABSENT	PRESENT	MOTION	SECOND	AYE	NO	ABSTAIN	PASS
BRADLEY, WESLEY				X	X			
CARTER, DELL					X			
CARTER, GREG					X			
COPELAND, JAMES					X			
GEAN, RANDY	X							
HUMPHREYS, KENNETH					X			
JONES, DON			X		X			
KYLE, KREG					X			
MATHENIA, PAUL					X			
MCSWAIN, CONNIE					X			
NEAL, PAUL					X			
STARKS, MONTE					X			
VISSER, MARTY					X			
WEBB, DAVID					X			
TOTAL	1				13			

MOTION CARRIED

DATE : 1-22-18

RESOLUTION NO. 7-1-18

A RESOLUTION REQUESTING THAT THE CHANCERY COURT SET ASIDE THE DELINQUENT TAX SALE AS TO PARCELS PURCHASED BY HENRY COUNTY WHICH CONSTITUTE AN ECONOMIC AND ENVIRONMENTAL HARDSHIP

WHEREAS, Henry County, Tennessee, by and through its Delinquent Tax Attorney, prosecuted Tax Year 2014 delinquent tax lawsuit as required by Title 67, Chapter 5, Parts 24 and 25 of the Tennessee Code, resulting in a delinquent tax sale held on or about November 20, 2017; and

WHEREAS, as required by TENN. CODE ANN. § 67-5-2501, the Clerk & Master of the Henry County Chancery Court bid the debt ascertained to be due for taxes, interest, penalties, and the costs and fees incident to the collection thereof on parcels for which no other bidder offered the same or larger bid; and

WHEREAS, pursuant to TENN. CODE ANN. § 67-5-2507(c)(1), the Henry County Mayor has evaluated the parcels to determine whether the value of any particular parcel or amount of money the county is likely to receive if the county sold the parcel exceeds the financial obligations or environmental risks associated with the parcel; and

WHEREAS, pursuant to TENN. CODE ANN. § 67-5-2507(c)(2) If the County Mayor determines that such financial obligations or environmental risks exceed the value of any particular parcel, the county legislative body may adopt a resolution, by a two-thirds (2/3) vote, concurring in the County Mayor's determination and directing the County Mayor to request that the Chancery Court rescind its order confirming the tax sale as to those parcels; and

WHEREAS, the Henry County Mayor has determined (and the Henry County Board of Commissioners concur that), for the reasons stated below, the financial obligations and environmental risks associated with the following parcels far exceed the value of these parcels or amount of money the county is likely to receive if the county sold the parcels:

Map 030 L, Group F, Parcel 022.00. Reason: This parcel is the abandoned Puryear School building, which the Henry County School System sold after Puryear School and Cottage Grove School consolidated to form Harrelson School. No interested party bid the minimum necessary to purchase the parcel during the public tax sale, which was \$4,542.60. The structure located on the parcel is dilapidated. The cost to demolish said structure is estimated to exceed \$250,000.00, which is exponentially greater than the parcel's potential resale value. The cost to secure and maintain the structure located on the parcel also exceeds the parcels resale value and constitutes an undue financial obligation.

Map 117, Parcel 020.00. Reason: The Henry County Sheriff's Department has quarantined this parcel due to methamphetamine contamination. The cost to decontaminate the structure located on the parcel is estimated to cost thousands of dollars, which far exceeds its potential resale value. The cost of decontamination constitutes an undue financial obligation. The parcel constitutes an obvious environmental risk.

NOW, THEREFORE, by a vote of over 2/3rds of its members, the Henry County Board of Commissioners, meeting in a regular session on this the 22nd day of January, 2018, resolve as follows:

1. The Henry County Board of Commissioners concurs with the Henry County Mayor's determination that the financial obligations and environmental risks associated with the following parcels far exceed the value of these parcels or amount of money the county is likely to receive if the county sold the parcels: **Map 030 L, Group F, Parcel 022.00** and **Map 117, Parcel 020.00**.

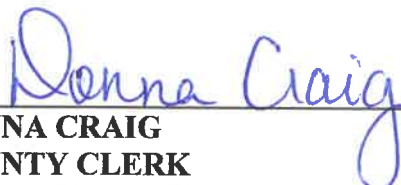
2. The Henry County Board of Commissioners authorizes and directs the Henry County Mayor, by and through the Henry County Attorney, to move the Henry County Chancery Court to rescind its order confirming the tax sale as to **Map 030 L, Group F, Parcel 022.00** and **Map 117, Parcel 020.00** due to the financial burden and environmental risk of said parcels.
3. The Henry County Board of Commissioners urges the presiding Chancellor to rescind its order confirming the tax sale as to **Map 030 L, Group F, Parcel 022.00** and **Map 117, Parcel 020.00** due to the financial burden and environmental risk of said parcels.

BE IT FURTHER RESOLVED, that a true copy of this Resolution be spread upon the Commission record of this date.

PASSED 1-22-18




BRENT GREER, CHAIRMAN
HENRY COUNTY COMMISSION



DONNA CRAIG
COUNTY CLERK

APPROVED 1-22-18



BRENT GREER
HENRY COUNTY MAYOR

ROLL CALL
COUNTY COMMISSION, HENRY COUNTY, DONNA CRAIG, COUNTY CLERK
PARIS, TENNESSEE

A motion was made by Commissioner Greg Carter and seconded by Commissioner Starks to approve Resolution 8-1-18, authorizing submission of an application for a special litter grant for FY 2018-2020 from the Tennessee Department of Transportation, and authorizing the acceptance of said grant.

ITEM NO. 16

	ABSENT	PRESENT	MOTION	SECOND	AYE	NO	ABSTAIN	PASS
BRADLEY, WESLEY								
CARTER, DELL								
CARTER, GREG			X					
COPELAND, JAMES								
GEAN, RANDY								
HUMPHREYS, KENNETH								
JONES, DON								
KYLE, KREG								
MATHENIA, PAUL								
MCSWAIN, CONNIE								
NEAL, PAUL								
STARKS, MONTE				X				
VISSER, MARTY								
WEBB, DAVID								
TOTAL								

VOICE VOTE CARRIED

DATE : 1-22-18

RESOLUTION NO. 8-1-18

A RESOLUTION OF THE HENRY COUNTY BOARD OF COMMISSIONERS AUTHORIZING SUBMISSION OF AN APPLICATION FOR A SPECIAL LITTER GRANT FOR FY 2018-2020 FROM THE TENNESSEE DEPARTMENT OF TRANSPORTATION AND AUTHORIZING THE ACCEPTANCE OF SAID GRANT

WHEREAS, the Henry County Commission is authorizing submission of an application for a Litter and Trash Collecting Grant for FY 2018-2020 from the Tennessee Department of Transportation and authorizing the acceptance of said Grant; and


WHEREAS, the contract for the Grant for FY 2018-2020 will impose certain legal obligations upon Henry County.


NOW, THEREFORE, BE IT RESOLVED by the Board of Commissioners of Henry County, Tennessee, assembled in regular session on this 22nd day of January, 2018, a majority or more of the membership concurring:

1. That the County Mayor is hereby authorized to apply on behalf of Henry County for a Litter and Trash Collecting Grant for FY 2018-2020 from the Tennessee Department of Transportation.
2. That should said application be approved by the Tennessee Department of Transportation, then the County Mayor of Henry County is authorized to execute contracts or other necessary documents, which may be required to signify acceptance of the Litter and Trash Collecting Grant by Henry County.


BE IT FINALLY RESOLVED that a true copy of this Resolution be spread upon the Commission record of this date.

PASSED 1-22-18


BRENT GREER, CHAIRMAN
HENRY COUNTY COMMISSION


DONNA CRAIG
COUNTY CLERK

APPROVED 1-22-18


BRENT GREER
HENRY COUNTY MAYOR

ROLL CALL
COUNTY COMMISSION, HENRY COUNTY, DONNA CRAIG, COUNTY CLERK
PARIS, TENNESSEE

Commissioner Jones made a motion to adjourn. The motion was seconded by
Commissioner Mathenia.

ITEM NO. 17

	ABSENT	PRESENT	MOTION	SECOND	AYE	NO	ABSTAIN	PASS
BRADLEY, WESLEY								
CARTER, DELL								
CARTER, GREG								
COPELAND, JAMES								
GEAN, RANDY								
HUMPHREYS, KENNETH								
JONES, DON			X					
KYLE, KREG								
MATHENIA, PAUL				X				
MCSWAIN, CONNIE								
NEAL, PAUL								
STARKS, MONTE								
VISSER, MARTY								
WEBB, DAVID								
TOTAL								

VOICE VOTE CARRIED

DATE : 1-22-18